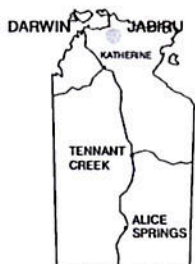



NOTE: This is the Department of Lands, Planning and Environments interpretation of the claim as derived from the claimants application.



AREA UNDER CLAIM = 62 61ha



NOTE THIS MAP IS THE DEPARTMENT OF LANDS, PLANNING AND ENVIRONMENTS INTERPRETATION OF THE CLAIM AREA AS DERIVED FROM THE CLAIMANTS APPLICATION

**MIRRAR**  
**DC97/7 - NATIVE TITLE CLAIM**  
 (TOWN OF JABIRU AND NT PORTIONS  
 2271, 2272 AND 2273)

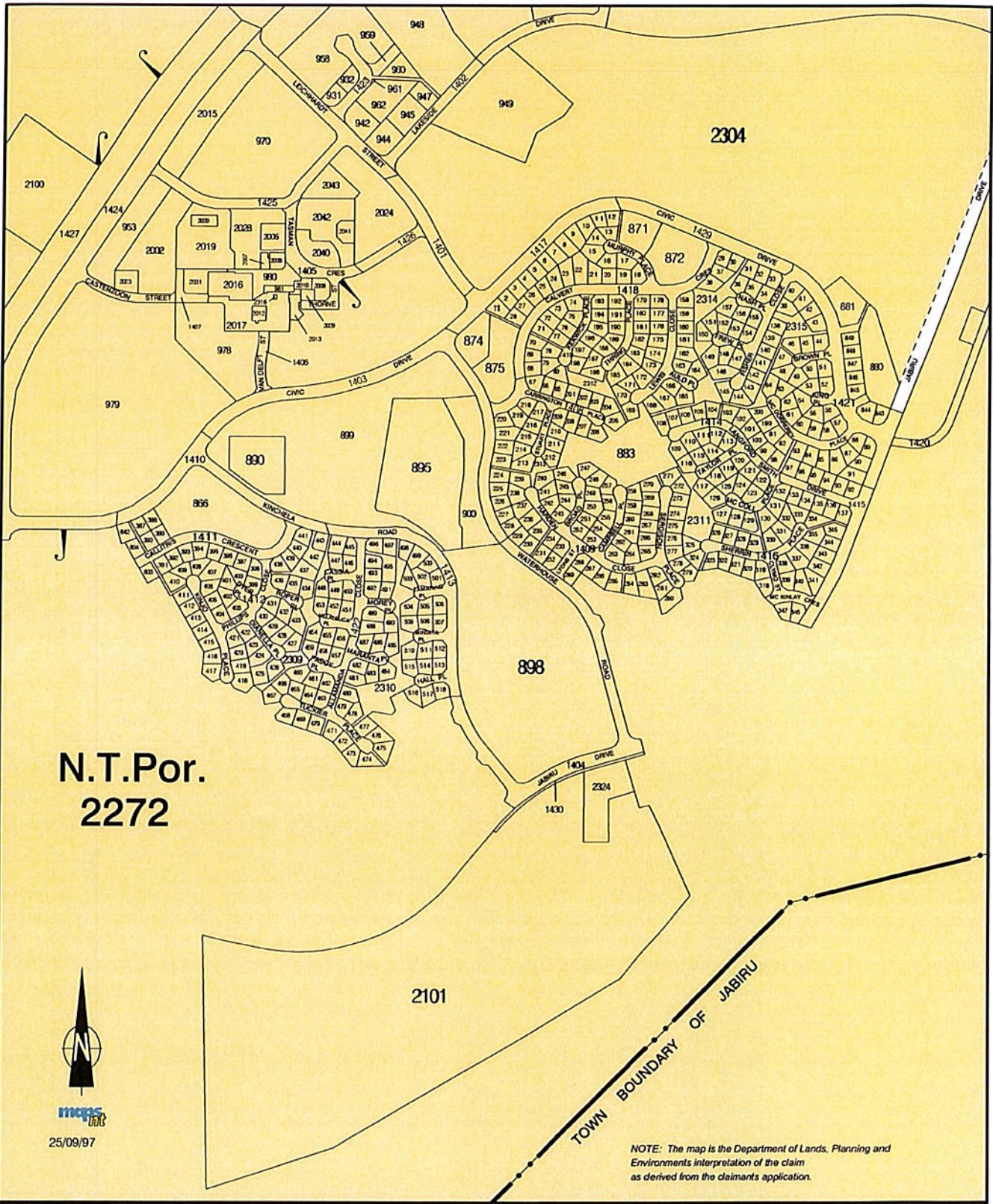
LAND TENURE AS AT 12 SEPTEMBER 1997

Sheet 1 of 3



CROWN COPYRIGHT RESERVED

common/native/DC97-7a.dgn



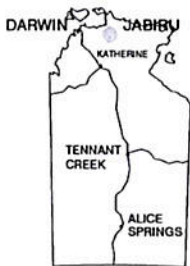
N.T.Por.  
2272



mops

25/09/97

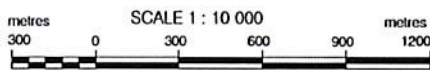
NOTE: The map is the Department of Lands, Planning and Environments interpretation of the claim as derived from the claimants application.



AREA UNDER CLAIM = 62.61ha

LEGEND

- FREEHOLD
- CLAIM BOUNDARY



L2953

NOTE: THIS MAP IS THE DEPARTMENT OF LANDS, PLANNING AND ENVIRONMENTS INTERPRETATION OF THE CLAIM AREA AS DERIVED FROM THE CLAIMANTS APPLICATION.

MIRRAR  
DC97/7 - NATIVE TITLE CLAIM  
(TOWN OF JABIRU AND NT PORTIONS  
2271, 2272 AND 2273)

LAND TENURE AS AT 12 SEPTEMBER 1997

Sheet 2 of 3



CROWN COPYRIGHT RESERVED

NTD6027/1998 (DC1997/007)

common/halvet/dtdc97-7b.dgn

Map of Claim Area, attachment B  
of the Application. Page 2 of 3,  
A4, 14 May 2014.

TOWN BOUNDARY OF JABIRU

**MIRRAR**  
**DC97/7 - NATIVE TITLE CLAIM**  
(TOWN OF JABIRU AND NT PORTIONS  
2271, 2272 AND 2273)

LAND TENURE AS AT 12 SEPTEMBER 1997

Sheet 3 of 3

N.T.Por. 2272

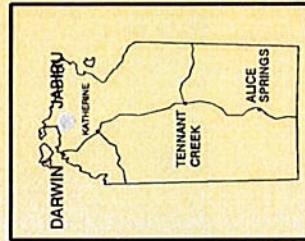
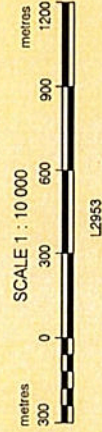
N.T.Por. 2271

ARNHEM

HIGHWAY

**LEGEND**

-  FREEHOLD
-  CLAIM BOUNDARY



NOTE: THIS MAP IS THE DEPARTMENT OF LANDS, PLANNING AND ENVIRONMENT'S INTERPRETATION OF THE CLAIM AREA AS DERIVED FROM THE CLAIMANTS APPLICATION

AREA UNDER CLAIM = 62.61ha



CROWN COPYRIGHT RESERVED

NTD6027/1998 (DC1997/007)

Map of Claim Area, attachment B  
of the Application. Page 3 of 3,  
A4, 14 May 2014.

commonwealth/66977c.dgn